

ROCK HILL BICYCLE CLUB



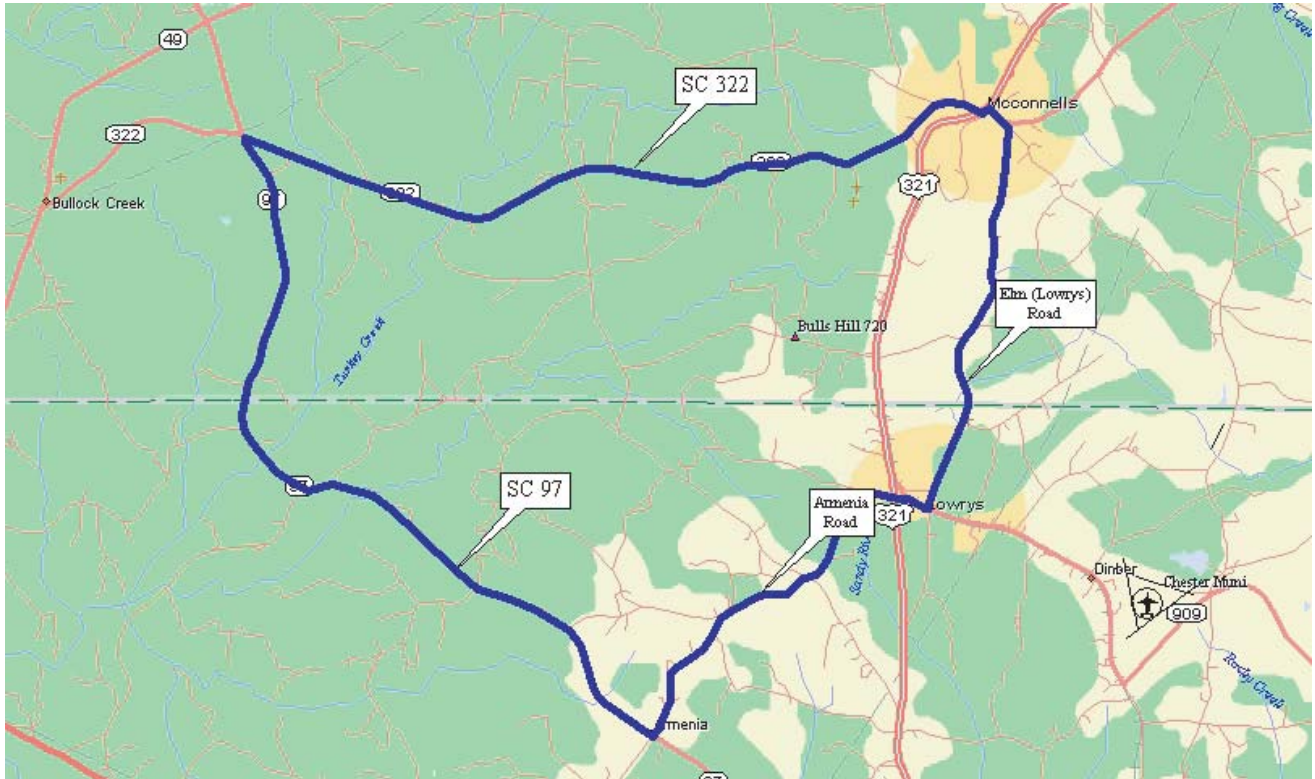
RECREATION

COMPETITION

ADVOCACY

Location McConnells Distance 28 miles

Cumulative miles	Waypoint type	Waypoint	Direction	Miles to next waypoint	Notes
0	Start	McConnells Texaco	Right	< .1	Convenience Store
< .1	Intersection	US 321/SC 322	Right	8.9	
8.9	Intersection	SC 322/SC 97	Left	9.5	
18.4	Intersection	SC 97/Armenia	Left	4.2	
22.6	Intersection	Armenia/ US 321	Straight	.1	Convenience Store
22.7	convergence	Armenia/ SC 909	Right	.2	
22.9	Intersection	SC 909/ Elm (becomes Lowrys)	Left	4.5	Country Store
27.4	Intersection	Lowrys/Love	Left	< .1	
27.7	Convergence	Love/ SC 322	Ahead	.2	Traffic
27.8	Intersection	SC 322/ US 321	Left	< .1	Finish



Map and que sheet provided by RHBC member Bruce Romein

ROCK HILL BICYCLE CLUB



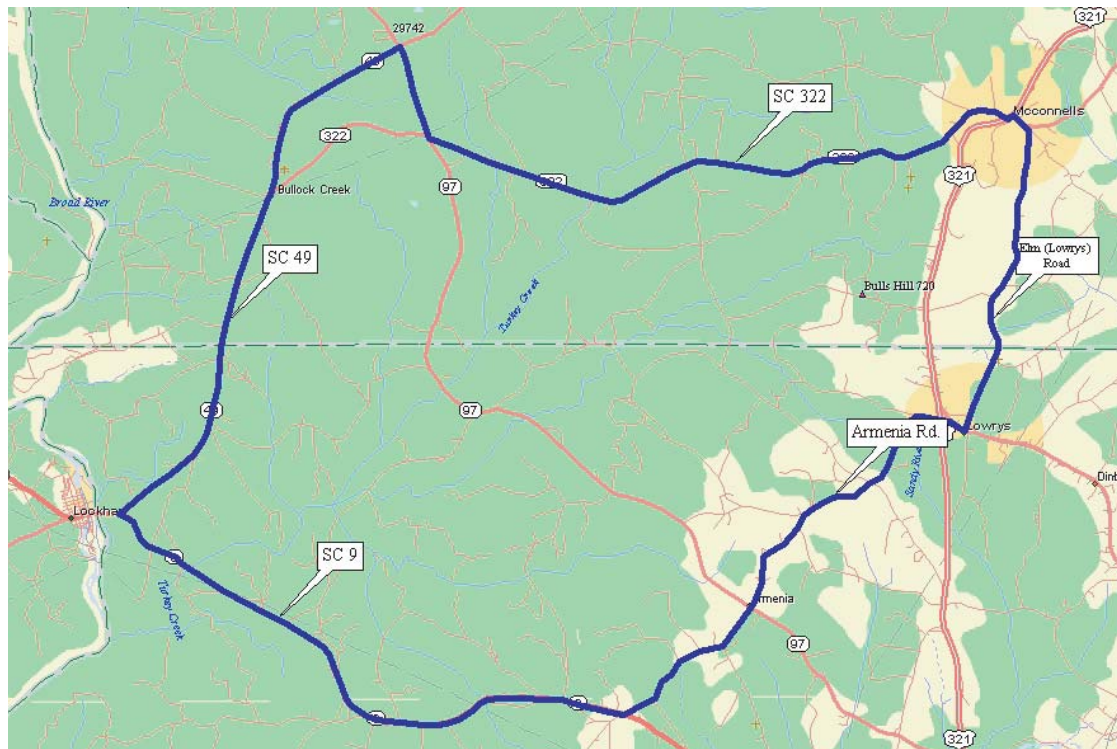
RECREATION

COMPETITION

ADVOCACY

Location McConnells Distance 38.5 miles

Cumulative miles	Waypoint type	Waypoint	Direction	Miles to next waypoint	Notes
0	Start	McConnells Texaco	Right	< .1	Convenience Store
< .1	Intersection	US 321/SC 322	Right	8.9	
8.9	Intersection	SC 322/SC 97	Right	1.3	
10.2	Intersection	SC 97/SC 49	Left	8.3	
18.5	Convergence	SC 49/SC 9	Left	8.4	Convenience Store
26.9	Intersection	SC 9/ Armenia	Left	2.4	Convenience Store
29.3	Intersection	Armenia/ SC 97	Straight	4.2	
33.5	Intersection	Armenia/ US 321	Straight	.1	Convenience Store
33.6	convergence	Armenia/ SC 909	Right	.2	
33.8	Intersection	SC 909/ Elm (becomes Lowrys)	Left	4.5	Country Store
38.3	Intersection	Lowrys/Love	Left	< .1	
38.3	Convergence	Love/ SC 322	Ahead	.2	
38.5	Intersection	SC 322/ US 321	Left	< .1	Finish



Map and que sheet provided by RHBC member Bruce Romein

ROCK HILL BICYCLE CLUB



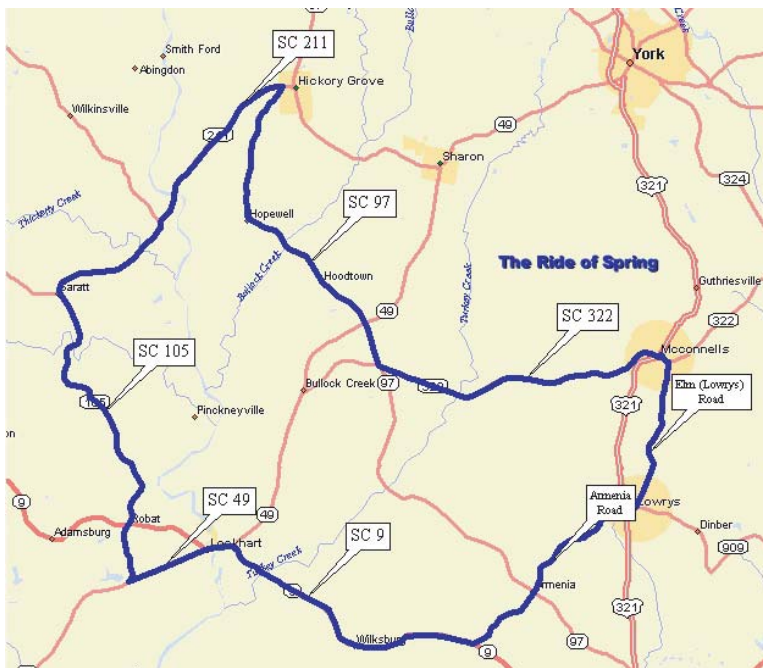
RECREATION

COMPETITION

ADVOCACY

Location McConnells Distance Metric Century, 62.7 miles

Cumulative miles	Waypoint type	Waypoint	Direction	Miles to next waypoint	Notes
0	Start	McConnells Texaco	Right	< .1	Convenience Store
< .1	Intersection	US 321/SC 322	Right	8.9	
8.9	Intersection	SC 322/SC 97	Right	1.3	
10.2	Intersection	SC 97/SC 49	Straight	9.0	
19.2	Intersection	SC 97/SC 211	Left	5.6	
24.9	Convergence	SC 211/SC105	Left	4.0	
28.9	Divergence	SC 105/SC 211	Left	8.4	Convenience Store
37.3	Intersection	SC 105/ SC 9	Straight	1.8	
39.1	Intersection	SC 105/SC 49	Left	2.4	
41.6	Convergence	SC 49/ SC 9	Straight	.6	
42.3	Divergence	SC 49/SC 9	Straight	8.4	
50.8	Intersection	SC 9/ Armenia	Left	2.4	Convenience Store
53.3	Intersection	Armenia/ SC 97	Straight	4.2	
57.5	Intersection	Armenia/ US 321	Straight	.1	Convenience Store
57.7	convergence	Armenia/ SC 909	Right	.2	
57.9	Intersection	SC 909/ Elm (becomes Lowrys)	Left	4.5	Country Store
62.4	Intersection	Lowrys/Love	Left	< .1	
62.5	Convergence	Love/ SC 322	Ahead	.2	
62.7	Intersection	SC 322/ US 321	Left	< .1	Finish



Map and que sheet provided by RHBC member Bruce Romein